

図4.4 波高の超過確率

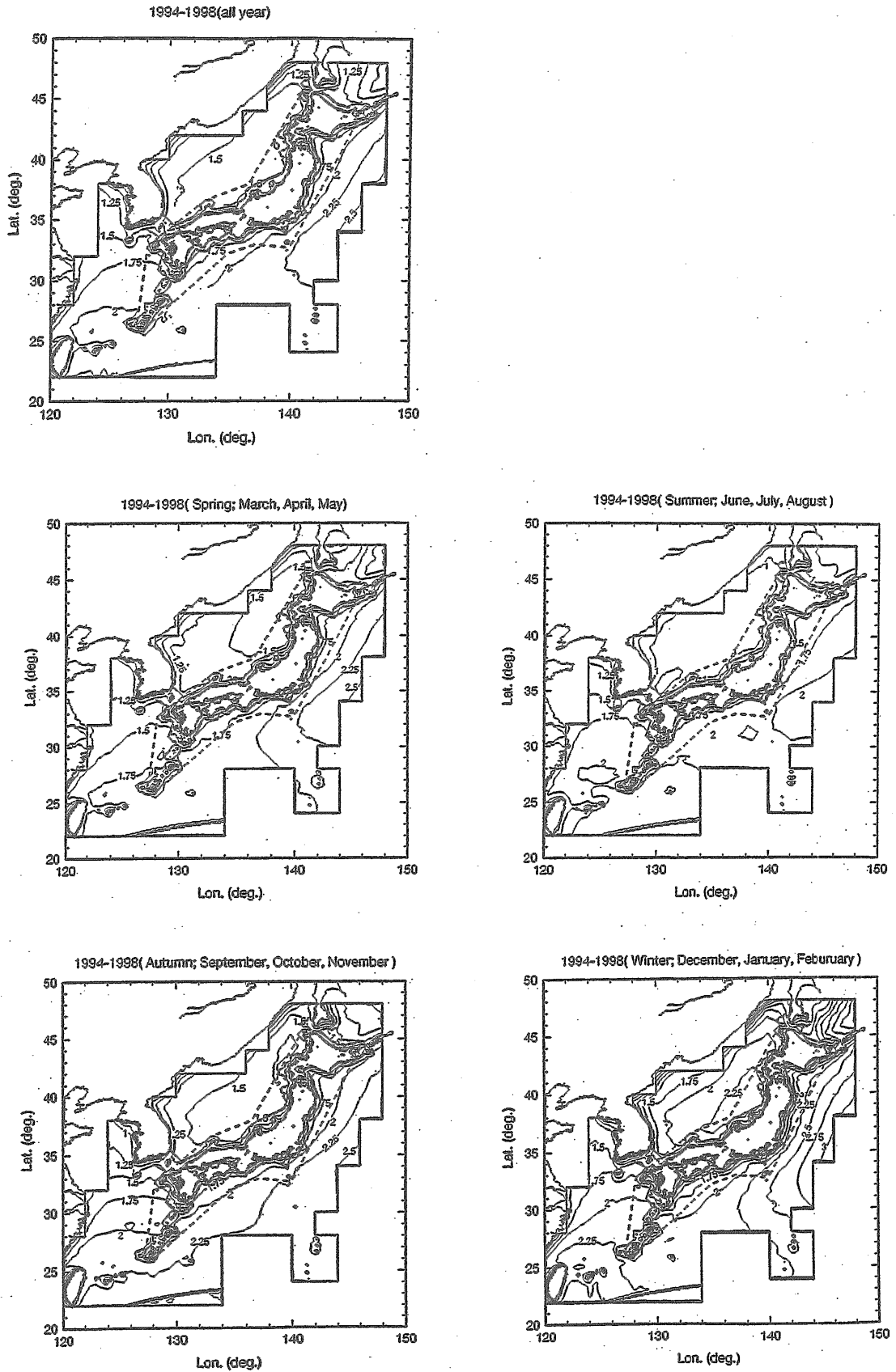


図4.5 等波高線図 (1994.2-1999.2)

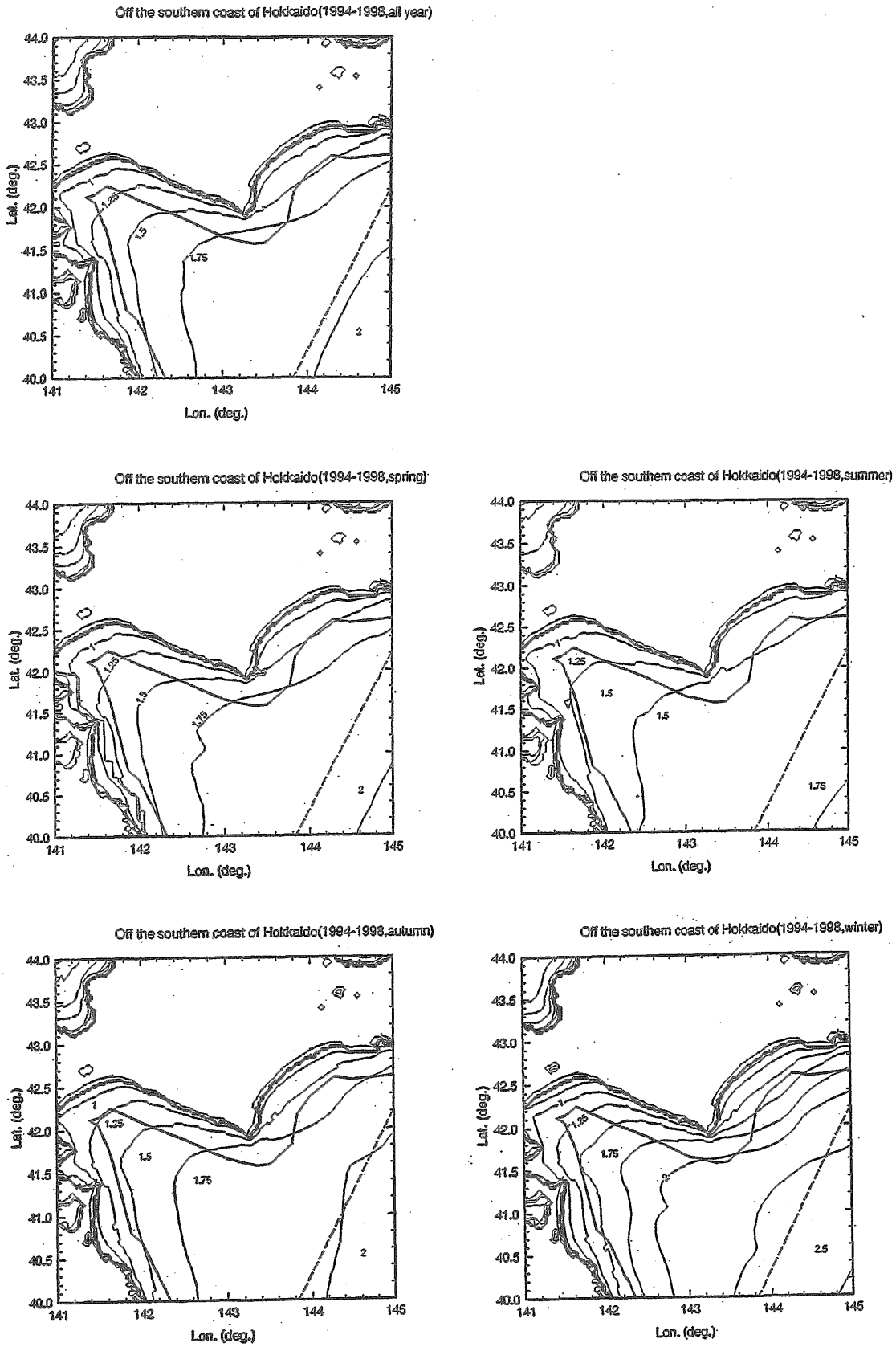


図4.6 等波高線図 (1994.2-1999.2、北海道南岸)

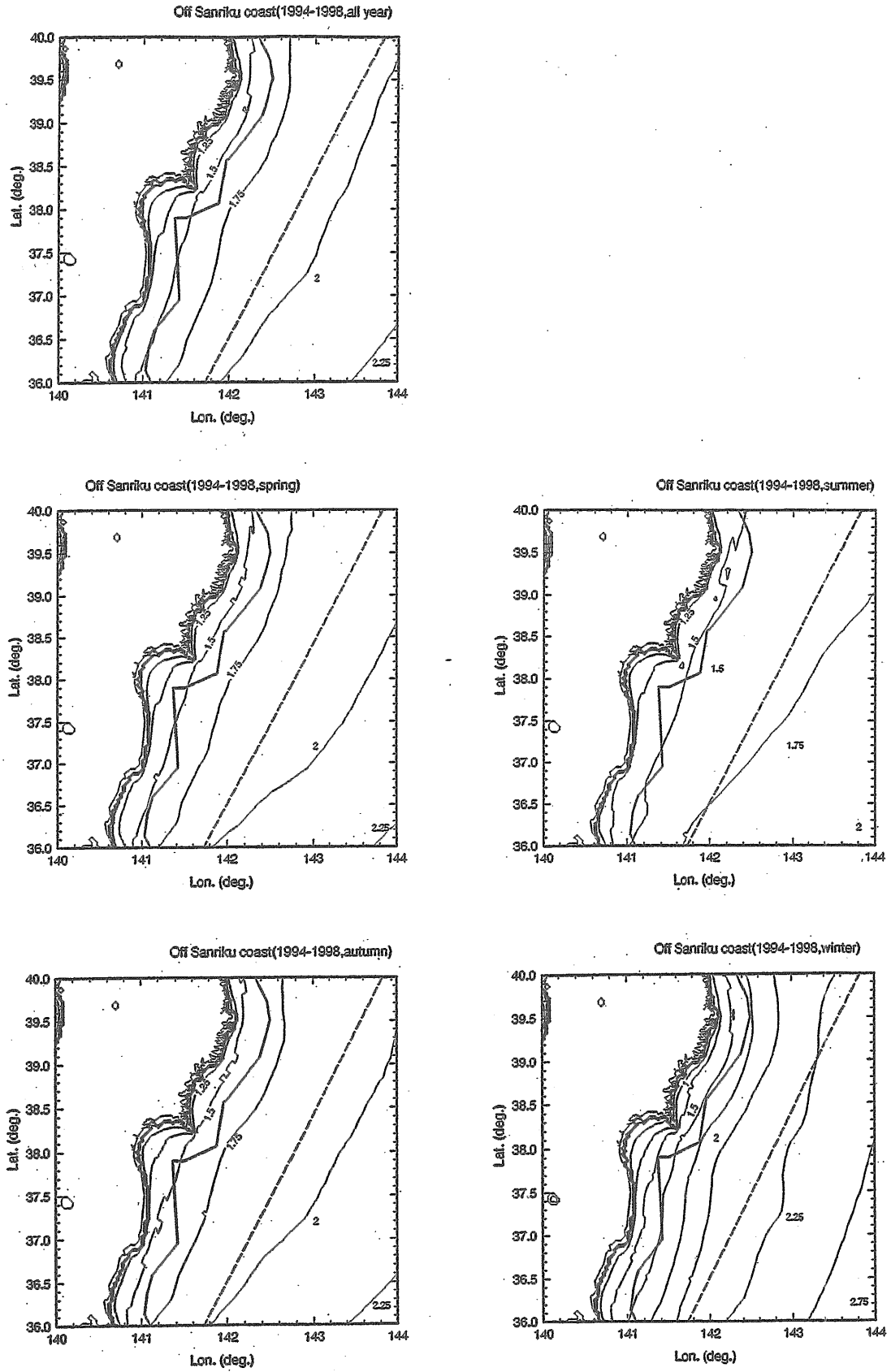


図4.7 等波高線図 (1994.2-1999.2、三陸沖)

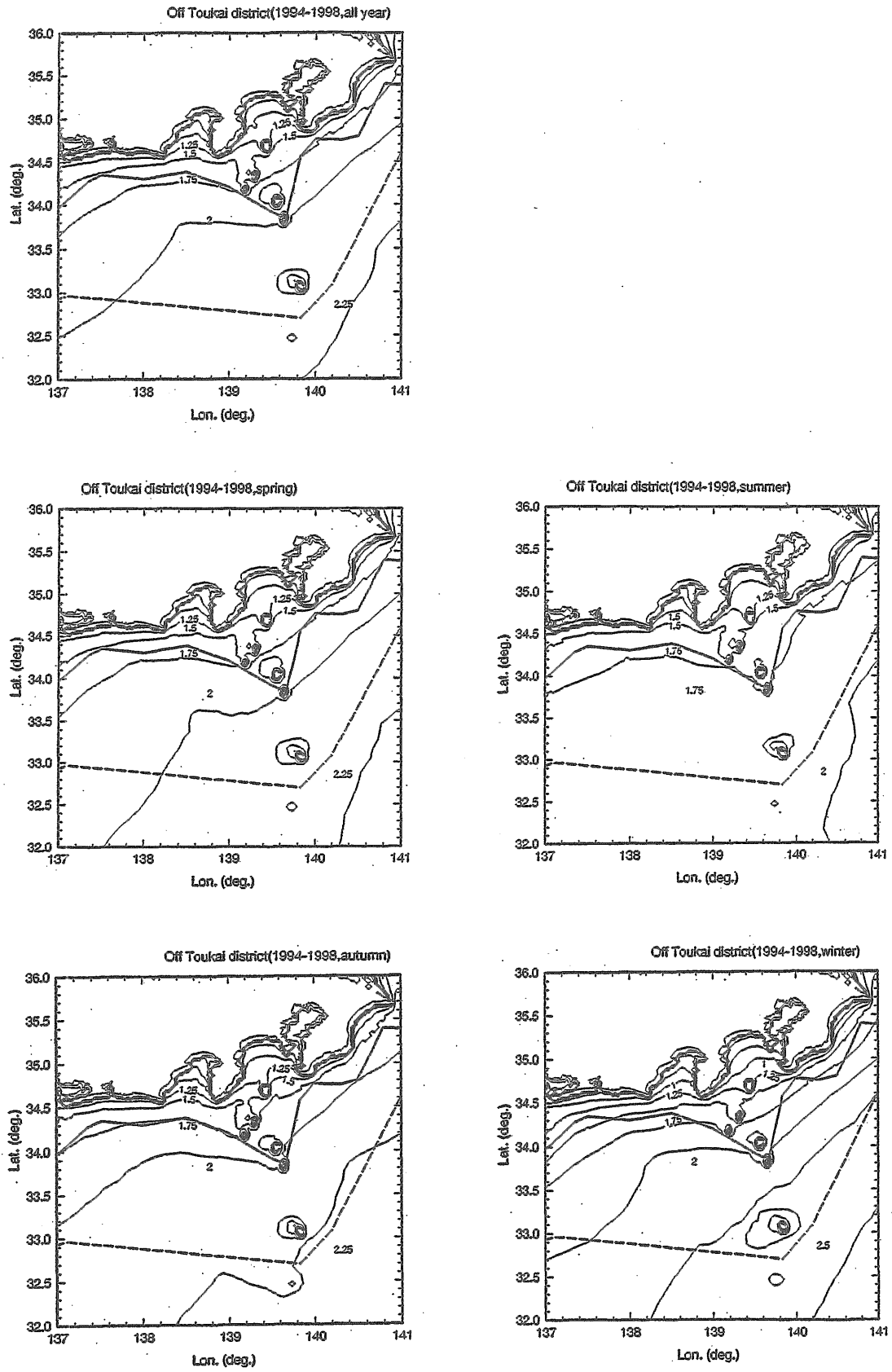


図4.8 等波高線図 (1994.2-1999.2、東海沖)

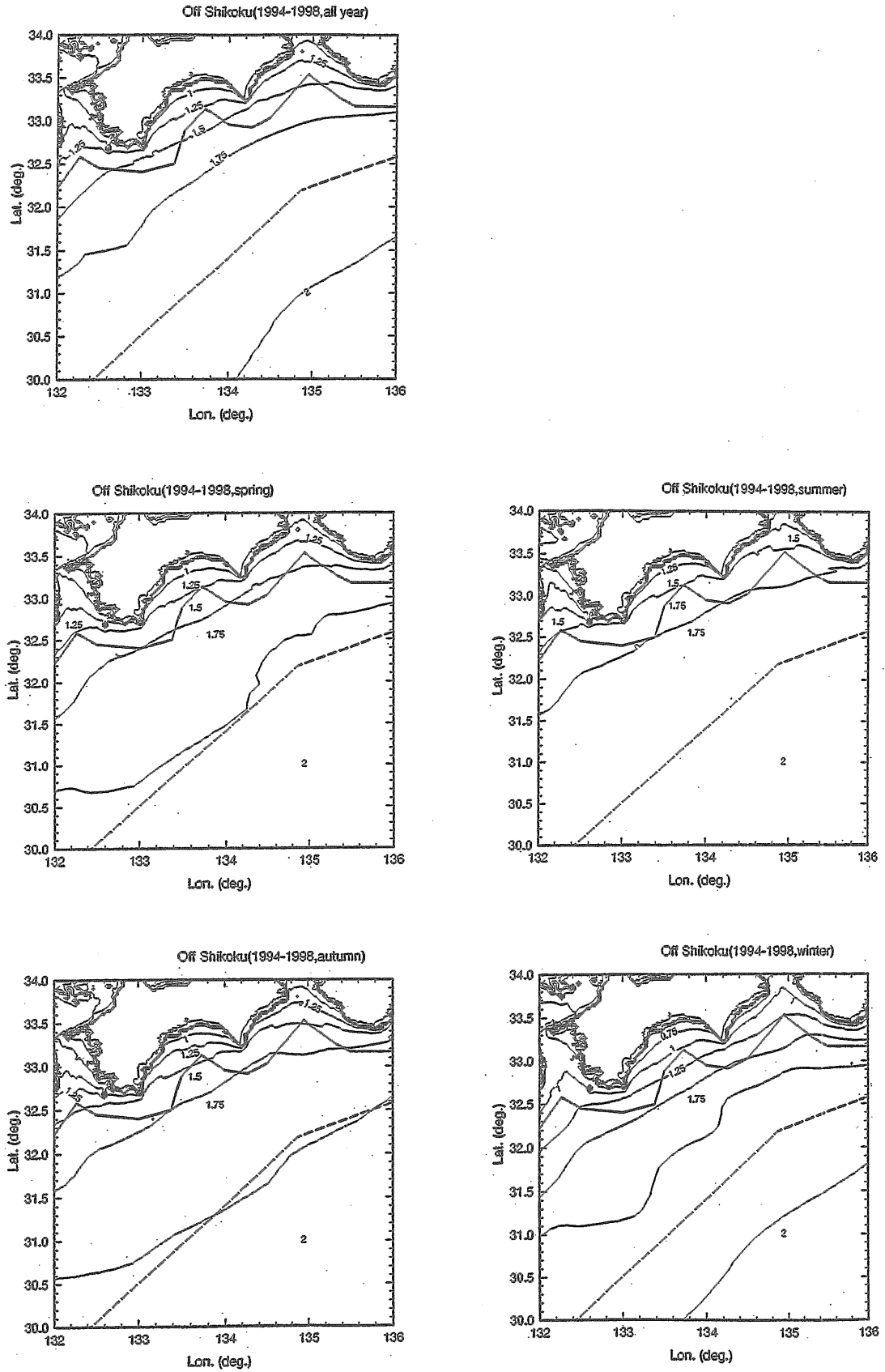


図4.9 等波高線図 (1994.2-1999.2、四国沖)

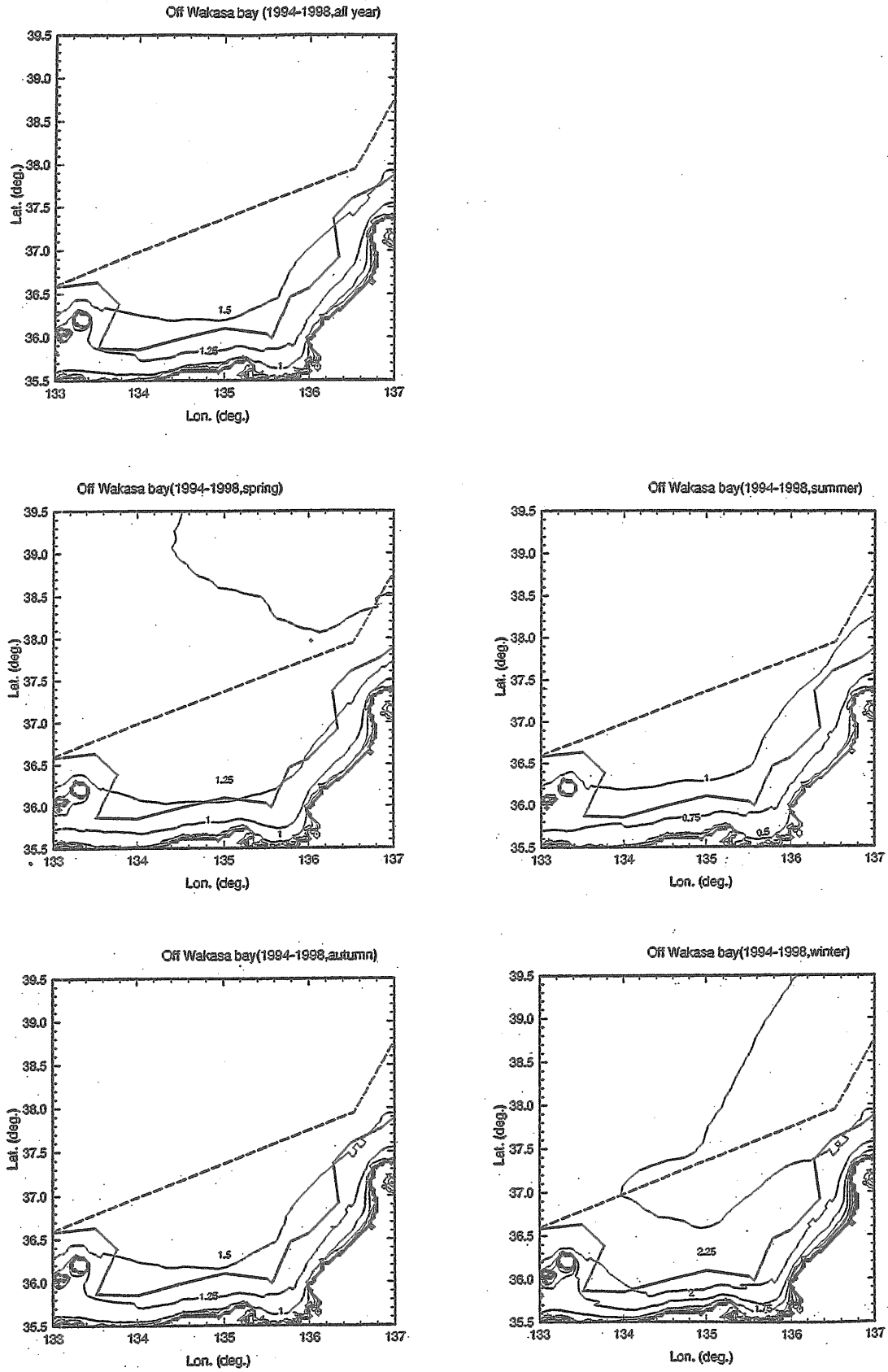


図4.10 等波高線図 (1994.2-1999.2、北陸沖)



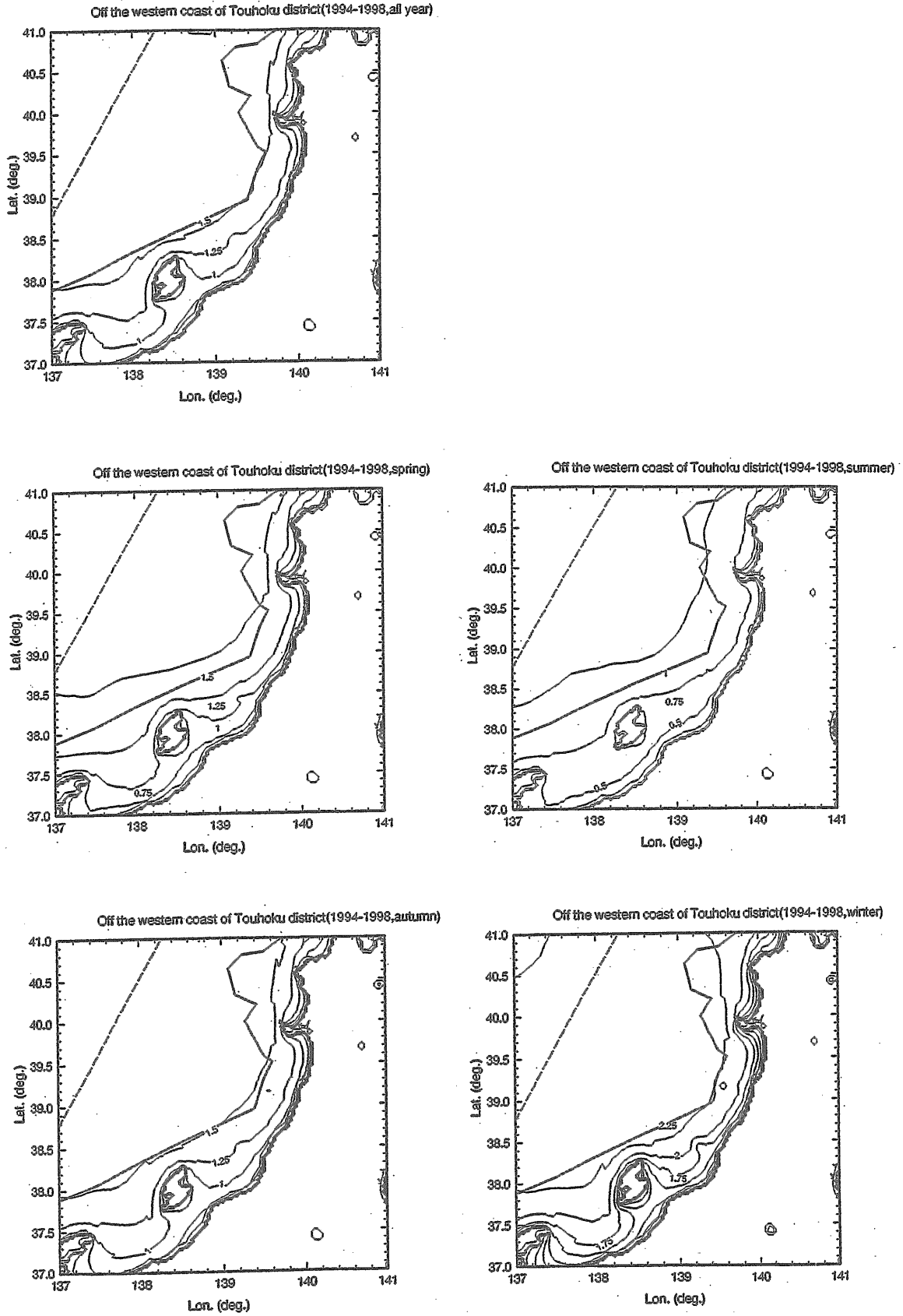


図4.11 等波高線図 (1994.2-1999.2、東北西岸)

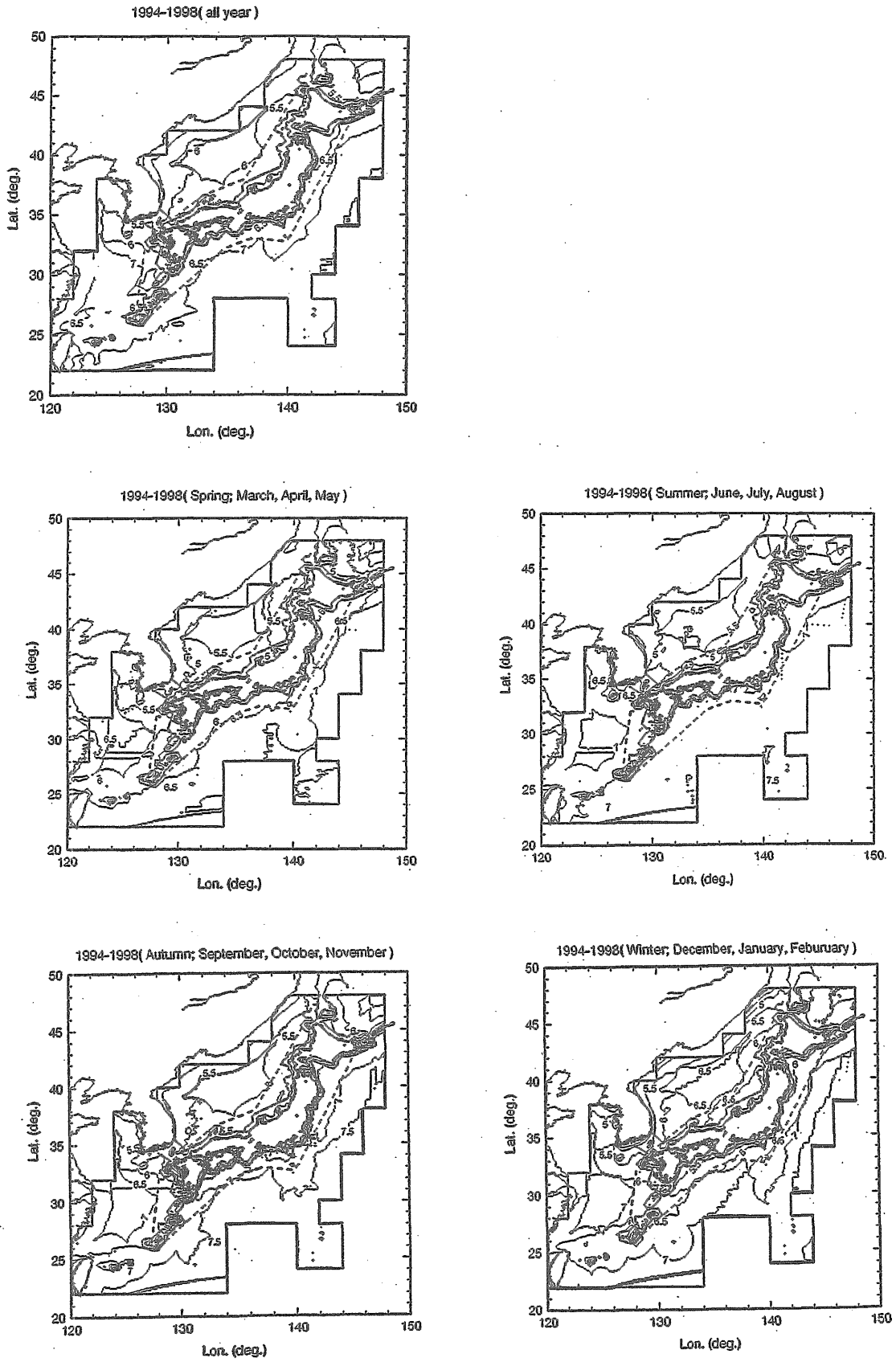


図4.12 等波周期線図 (1994.2-1999.2)